




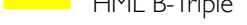



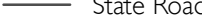
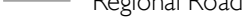





Intelligent Access Program (IAP)

B-Triple & AB-Triple Networks

Town: Berrigan Shire

-  Restricted Location *
-  End Point *
-  GML AB-Triple
-  HML AB-Triple
-  GML B-Triple
-  HML B-Triple
-  GML B-Triple Area #
-  GML B & AB-Triple Area ^
-  Exception
-  State Road
-  Regional Road
-  National Park

* Refer to Triples Map Reference List

B-Triple vehicles may operate at GML within the pink shaded area
Urban areas of Broken Hill are excluded from B-Triple use except:
(1) Barrier Hwy
(2) Silver City Hwy
(3) Roads Approved by Broken Hill City Council
Please see Broken Hill map for details.

^ B-Triple & AB-Triple vehicles may operate at GML within the light green shaded area
Urban areas of Walgett are excluded from B & AB-Triple use except:
(1) Kamilaroi Hwy
(2) Castlereagh Hwy
(3) Gwydir Hwy

^ The following roads in Burren Junction are excluded for B & AB-Triple use:
(1) Trafalgar St
(2) Alma St
Please see Walgett & Burren Junction maps for details.

