










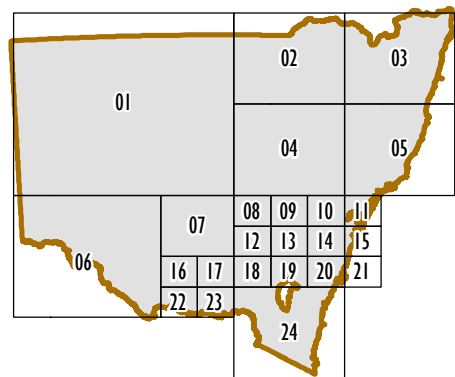


Intelligent Access Program (IAP)
Higher Mass Limits (HML) Network

Town: Tocomwal

-  Restricted Location *
 -  End Point *
 -  HML Road Train
 -  HML B-Double
 -  HML Short Combination
 -  Railway Line
 -  State Road
 -  Regional Road
 -  National Park
- * refer to HML Map Reference List

Please note: Travel conditions which apply to an approved route or area for a restricted access vehicle must be observed. For example, HML B-Double must still observe all travel conditions on a Class 2 B-Double Notice.



NSW Map Index



Map produced by RIS Branch, Network Management, RMS, 12th September 2012.
 Map data copyright (c) 2012 Roads and Maritime Services, NSW
 This map is based on the spatial data provided by TCA.
 Spatial data used under Licence from Land and Property Management Authority, NSW.
 Off the shelf IAP Condition IDs:
 HML_SC HML_BD HML_RT



1:60,000

